





CLIMATE SUITABILITY OF WEED OCCURRENCE

-  Highly Suitable
-  Marginal to Suitable
-  Unsuitable

WONS SPECIES

-  Indicative of presence (density classification not displayed)



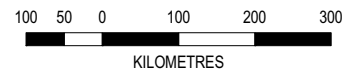
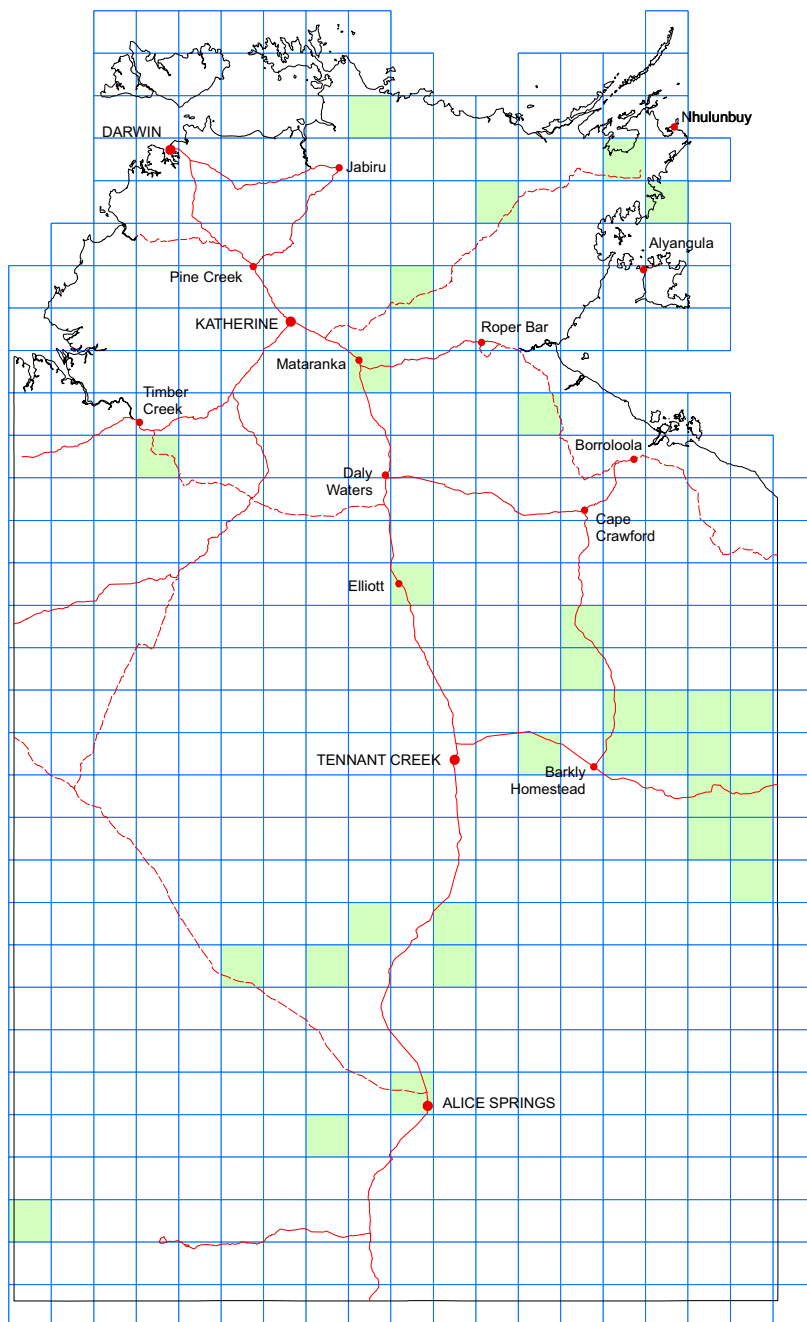
Northern Territory Government
Department of Infrastructure, Planning and Environment

**NORTHERN TERRITORY
DISTRIBUTION OF WEEDS 2004**






Mesquite

Prosopis pallida

WEED OF NATIONAL SIGNIFICANCE (WONS)



WEED DENSITY DESCRIPTION

-  ABSENT
-  LOW
scattered plants
with no heavy concentrations
-  MEDIUM
scattered patches
with isolated plants interspersed
-  HIGH
dense infestations in which animal/plant
production or desired vegetation/biodiversity
aspects are seriously diminished or limited
-  ERADICATED
was present but is now eradicated

DATA SOURCE

Northern Territory:
Weed Management Branch, Sept 2004
Dept Infrastructure, Planning and Environment
Each grid is representative of 0.5 degrees
(approximately 50km²)

Australia:
Dept Natural Resources and Mines, Queensland
CLIMATE: predictive modelling from CSIRO, Aust

Map produced by
Conservation and Natural Resources Group
Dept of Infrastructure, Planning and Environment
October 2004

© Northern Territory of Australia 2004

Map 9